














Rio Celeste Hideaway is located 100 miles north of San Jose, between the provinces of Guanacaste and Alajuela. This hotel is located 60 miles from Fortuna and the Arenal Volcano. The hotel is also within 95 miles from Daniel Oduber International Airport in Liberia, Guanacaste. The hotel can be reached with a 1 1/2 hr drive from La Fortuna and 2 hrs from Liberia.

Located just 5 minutes away from the main entrance of the Tenorio Volcano National Park, this idyllic location allows guests to enjoy what is considered the jewel of Northern Costa Rica, the Rio Celeste.

Costa Rica Road Map  
 Map, courtesy of:  
[www.riocelstehideaway.com](http://www.riocelstehideaway.com)



### Symbols

-  Int. Airport
-  Airport
-  Border Station
-  164 Road
-  National Road
-  National Highway
-  Protected area
-  Interamericana
-  Touristic Circuit
-  Gas Station
-  Ferry
-  Harbor / Port
-  Volcano